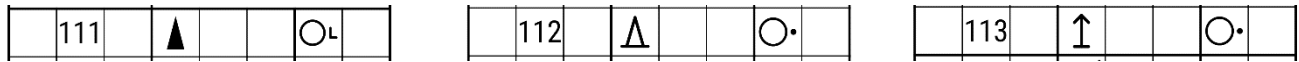


# SEJS Sprint (ish) Kahoot Quiz – Sprint map specification ISSOM2017

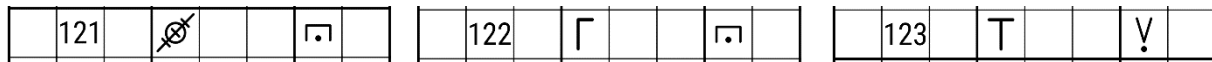
Questions (starting at 11, because that's how it goes sometimes...)

Which description / map symbol is described below?


11 Statue E side



12 Beneath pylon



13 Pond N side



14 Paved area SE inside corner



15 Middle hedge N end



16 Orchard



- 1
- 2
- 3
- 4

17 Canopy



- 1
- 2
- 3
- 4

18 Area not to be entered (private garden usually)



- 1
- 2
- 3

19 Prominent vegetation feature



1



2



3



4

20 Water tank



1



2



3

21 Rock pillar



1



2



3



4

22 Tower



1



2



3


23 Crossable hedge



1




2



3

24 Uncrossable wall




1



2



3



4

25 Crossable pipeline



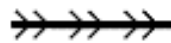
1



2



3



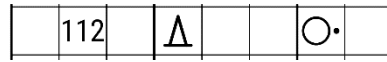
4

Answers

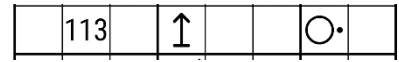
11 Statue E side Note difference between Foot and Side



Rock pillar E foot

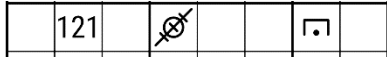


Statue E side



Fodder rack E side

12 Beneath pylon "beneath" is useful to know, for a control on a bridge



Beneath pylon

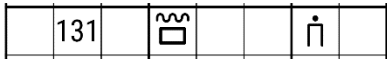


Beneath shooting platform




Tower S tip

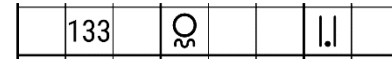
13 Pond N side Man-made feature is rectangular, water level is relative to symbol



On top of water tank

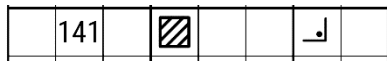


Pond N side

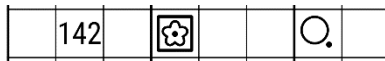


Bottom of well

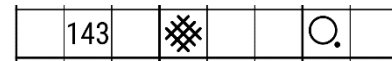
14 Paved area SE inside corner Note difference – inside / outside feature



Paved area SE inside corner

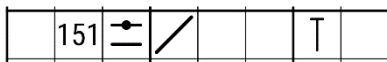


Area not to be entered SE side

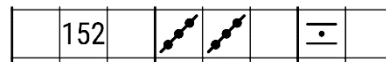


Thicket SE side

15 Middle hedge N end "Middle" suggests at least 3, "between" isn't on the feature



Upper wall N end



Between walls



Middle hedge N end

16 Orchard Manmade is rectangular grid, natural is diagonal, sand is black



Sandy ground

Orchard

Cultivated land

Semi-open

17 Canopy Sprint buildings are grey, canopies lighter grey



Rough open

Paved area

Building

Canopy

18 Area not to be entered (private garden usually) Olive is private – permanent OOB, fight is forbidden also on ISSOM



Rough open scattered trees

Area not to be entered

Fight

19 Prominent vegetation feature

Such as a rootstock, rather than a living tree



Small single tree

Prominent veg feature

Large single tree

Knoll

20 Water tank Such as a fountain. A water hole is a wet pit in ISSOM language



Water hole

Prominent water feature

Water tank

21 Rock pillar A square column (post supporting a canopy) is man-made, natural rock pillar irregular



Column (canopy)

Boulder

Man made feature

Rock pillar

22 Tower Tall tower shown, such as a pylon; small tower is a T




Cairn/ boundary stone

Fodder rack

Tower

23 Crossable hedge Uncrossable means do not cross, even if low





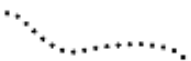
Crossable hedge

Uncrossable hedge

Veg boundary

24 Uncrossable wall

Sprint map – no dots on uncrossable walls; avoid confusion with ISOM track symbol



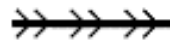
Veg boundary

Wall

Uncrossable wall

Underpass / tunnel

25 Crossable pipeline Arrows point in flow direction



Road

Stairs

Pipeline

Impassable pipeline